

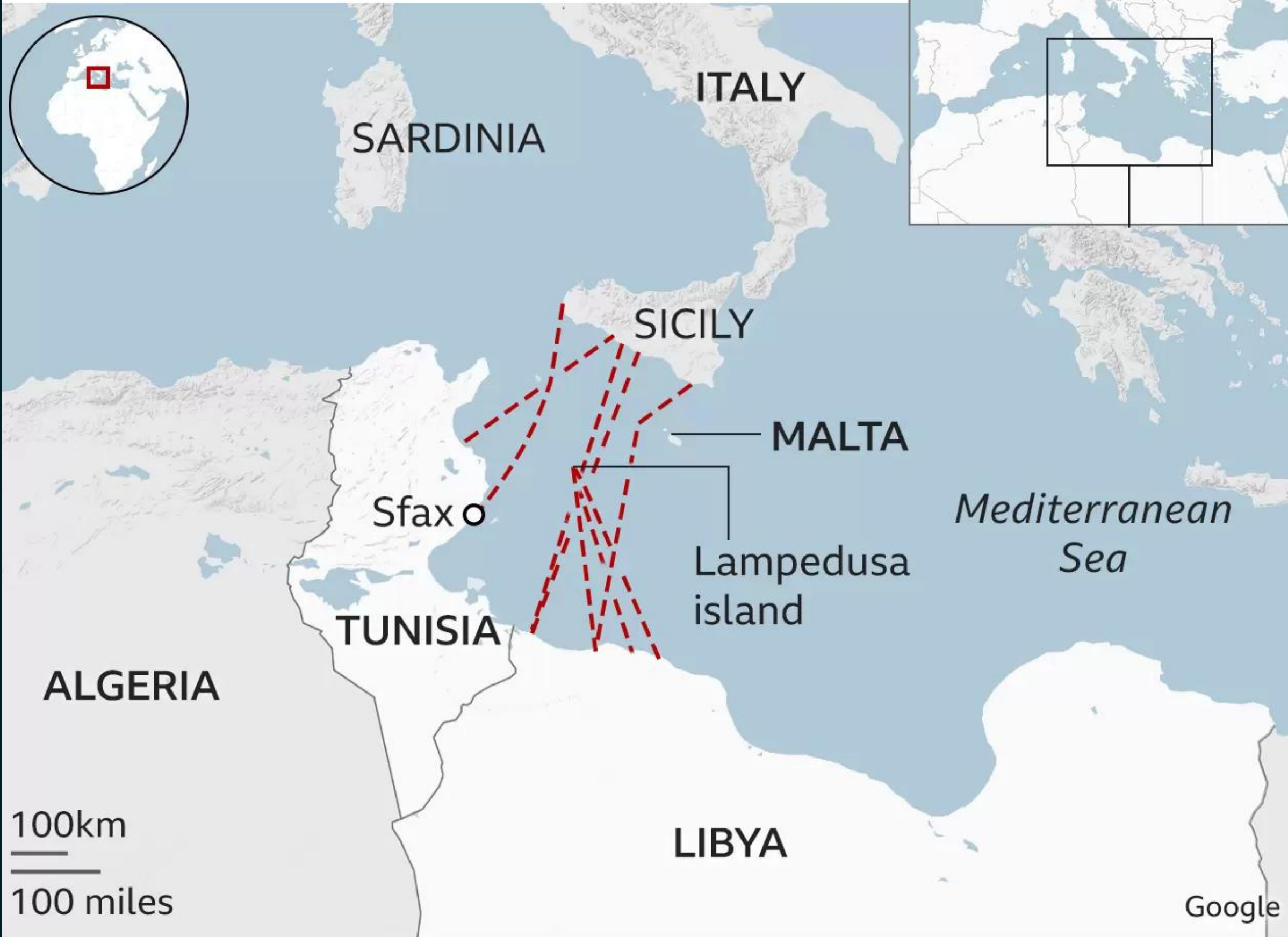


Sea-Watch

Open-Source investigating
Tareq Ben Zeyad Brigade
and their evil deeds



--- Central Mediterranean migration routes



Source: IOM

B B C

Militias profit from migration

Various small and large militias **profit massively from the refugee business.** The Stabilisation Support Authority (SSA) is one of them. In a way, it is an umbrella organisation of various militias in eastern Libya.

It acts as a self-proclaimed security force at sea and on land, indirectly **financed by the EU,** and extorts money from their families after the arrest of migrants.



“Serious” cooperation partners of the EU in Western Libya






14.06.2023 Pylos



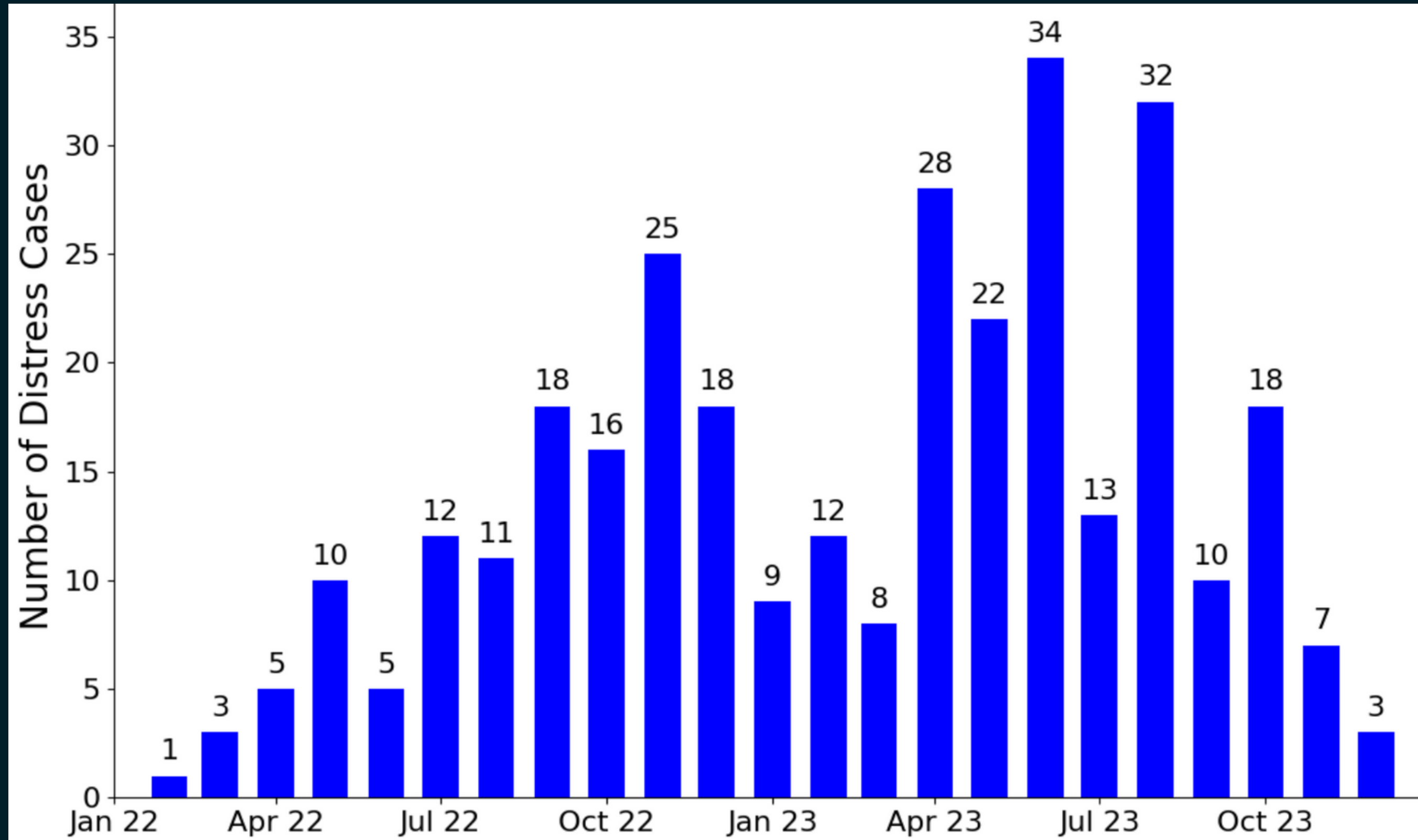
Seabird to FMT URLA

Seabird to RCC Malta





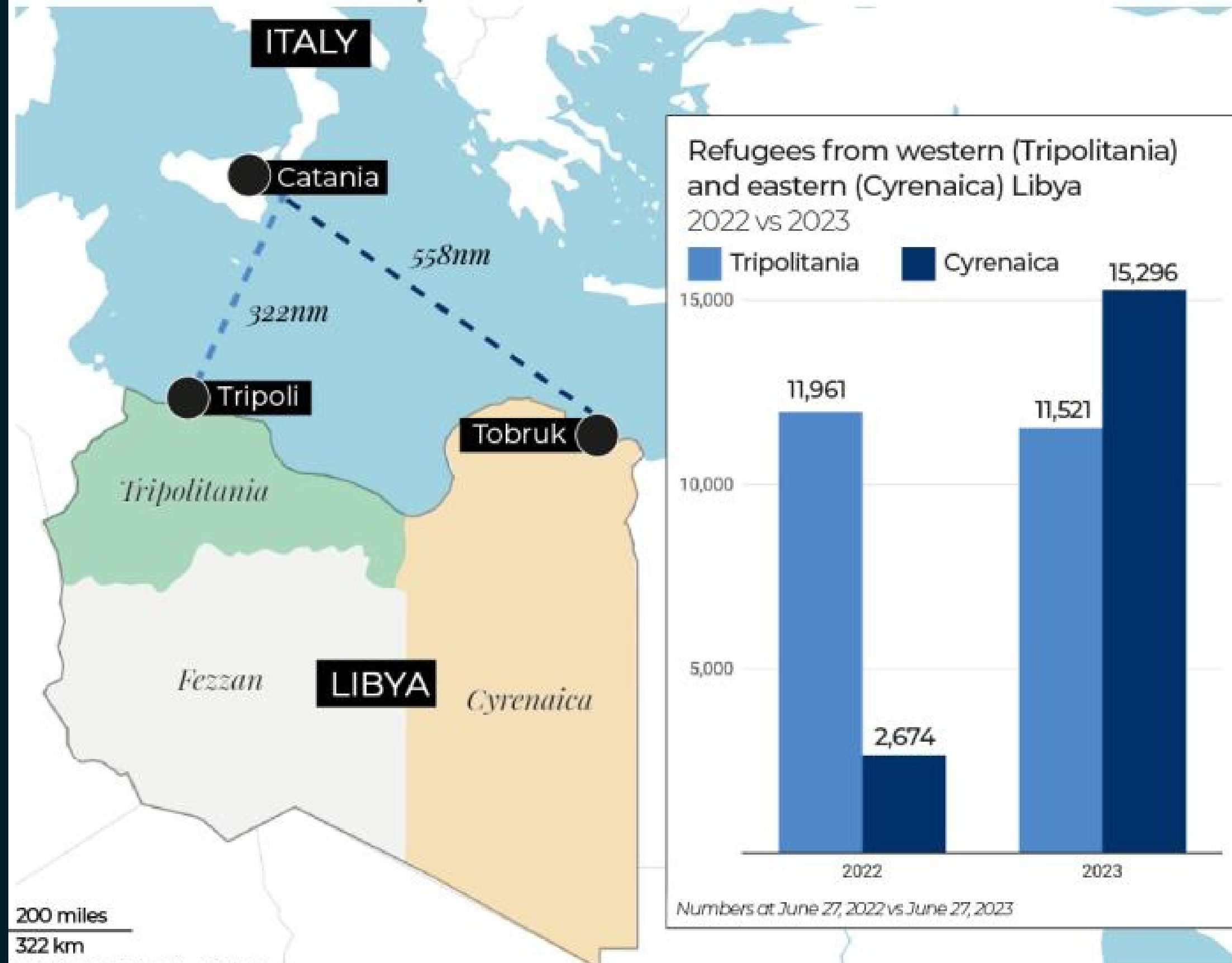
Number of Distress Cases in SAR 3 Over Time



REFUGEES

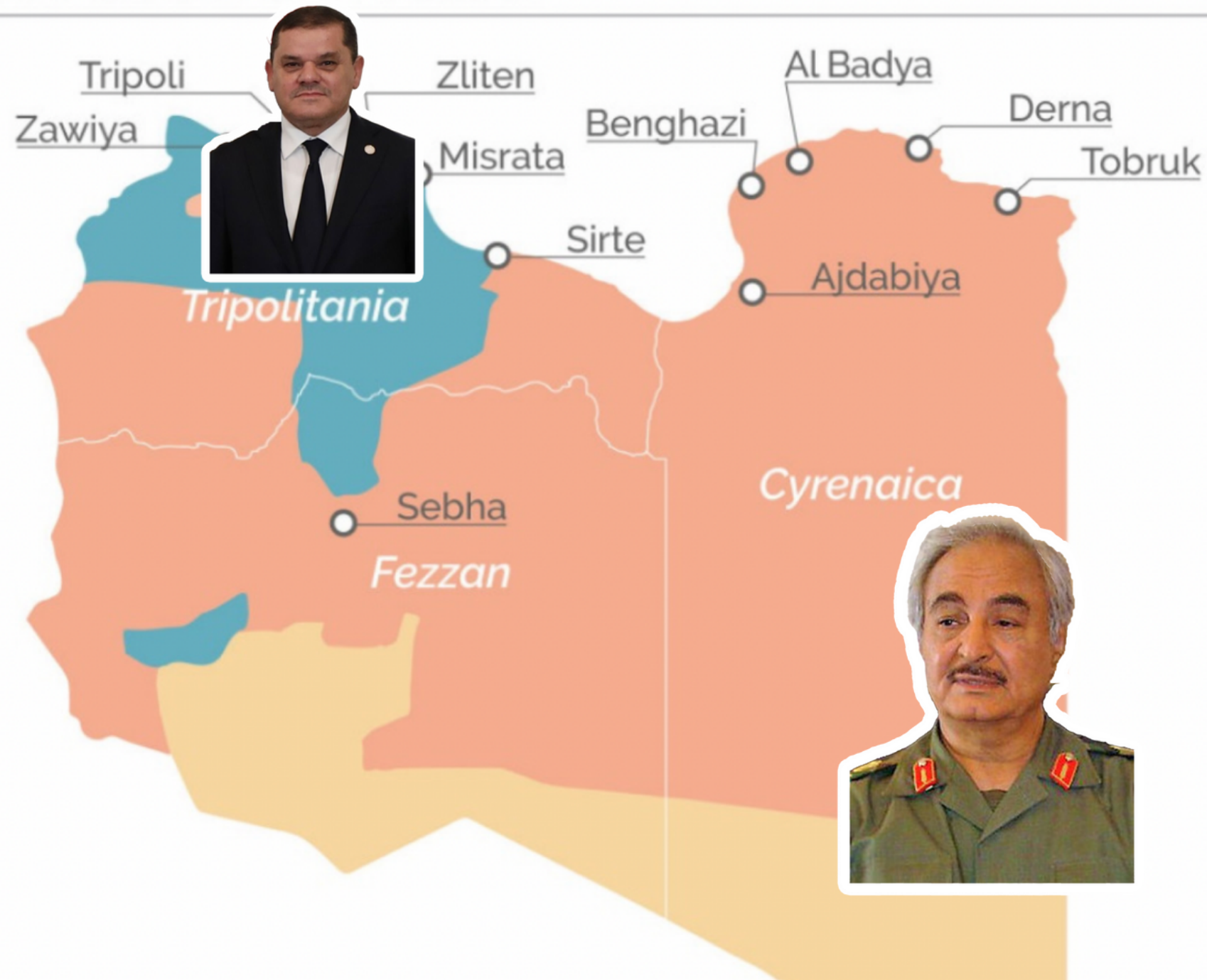
Refugee arrivals from Libya

The number of arrivals in Italy from eastern Libya this year has risen almost sixfold and surpassed that from western Libya.



Libya: Who controls what?

Main cities and areas of control



Old friends with:


Qatar
EU
Turkey
Italy
Malta

Old friends with:


UAE
Wagner Group
Russia

New friends with:

Italy
Malta
Greece

A scene from Star Trek: The Next Generation. A character in a dark, futuristic environment is illuminated by a bright light source, possibly a headlamp. The character is wearing a dark uniform and has a beard. The background shows a complex structure with various beams and components. The text "T-B-Z" is overlaid in large, bold, yellow letters. Below the text is a yellow rectangular box.

T-B-Z





Tarek Ben Zayed


new law-breaking
militia vessel





In **early June 2023**, our aircrafts spotted the Tariq Ben Zayed for the first time.


Since then, we have witnessed it intercepting multiple boats in **international waters and illegally taking hundreds of people back to Libya.**



The Ship

It is larger than the Libyan patrol boats we usually observe, and it **is not part** of the so-called Libyan coastguard.

It is based in the harbor of **Benghazi**, and operated by the **Tarek Ben Zayed Brigade**.



Length
42m

Max speed
26 knots

The Political Context

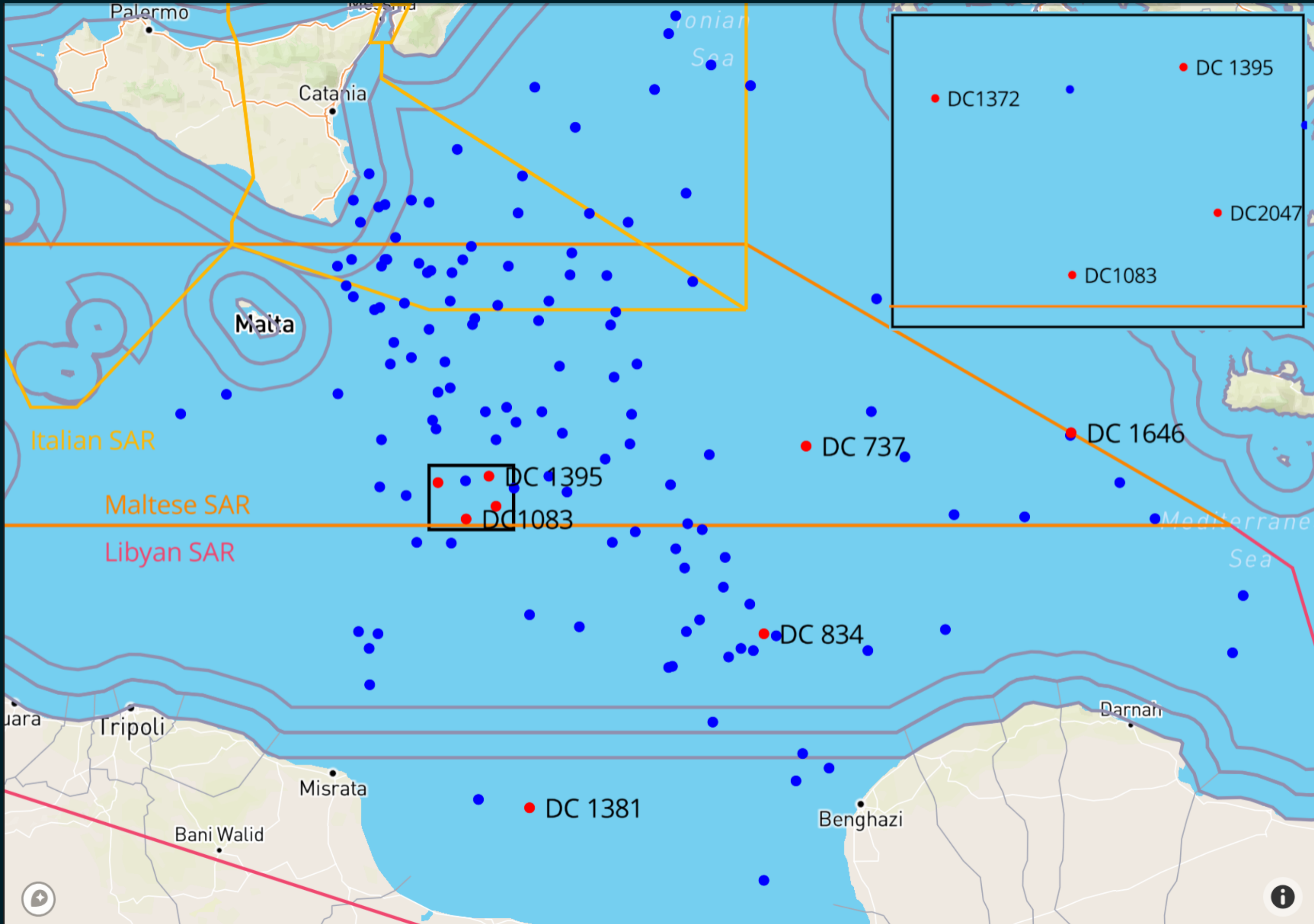
Giorgia Meloni
President of the
Italian Council
(Prime Minister)

This ship's emergence coincides with meetings between **Haftar** and **President Meloni** in May this year.

Italy and Europe
cooperate with Haftar.

Khalifa Haftar
Libyan General
& war criminal





07.06.2023



27.06.2023





Image © MILSPOT

Reg.: G-WKTI
United Kingdom

DB flags: LADD

Type: DA62
DIAMOND DA-62

Type Desc.: L2P

Squawk: 6575

History

UTC day:

2023-07-26

previous next

Legs: All

previous next

Time: 10:44:37 Z

stop 1x 5x

10x 20x 40x

Click on the trace line to start playback!

SPATIAL

Groundspeed: 0 kt

Baro. Altitude: on ground

WGS84 altitude: n/a

Vert. Rate: n/a

Track: n/a

Pos.: 35.859°, 14.474°

Distance: n/a

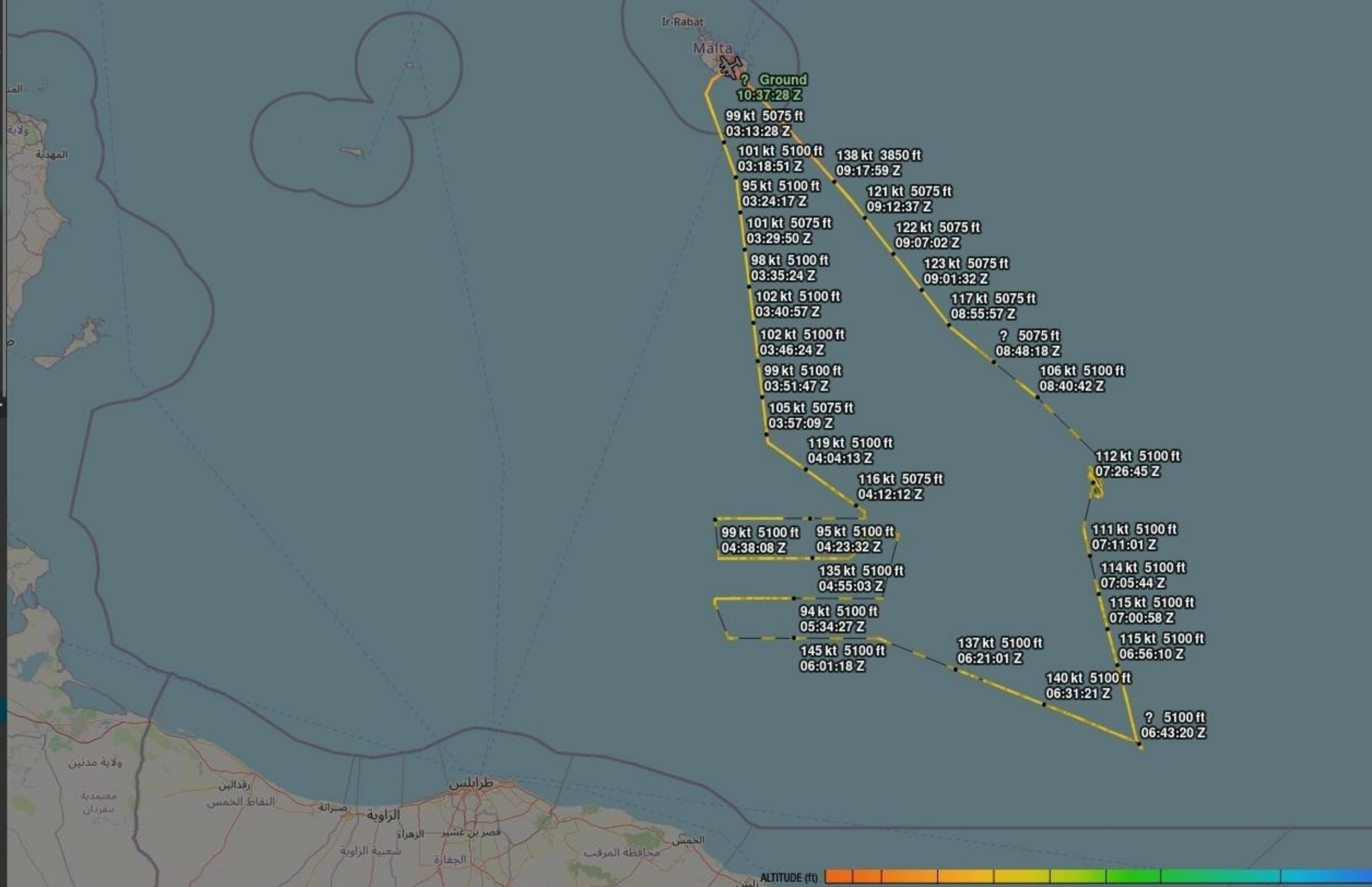




Image © MILSPOT

Reg.: G-WKTI
United Kingdom
DB flags: LADD
Type: DA62
DIAMOND DA-62
Type Desc.: L2P
Squawk: 6575

History +

SPATIAL

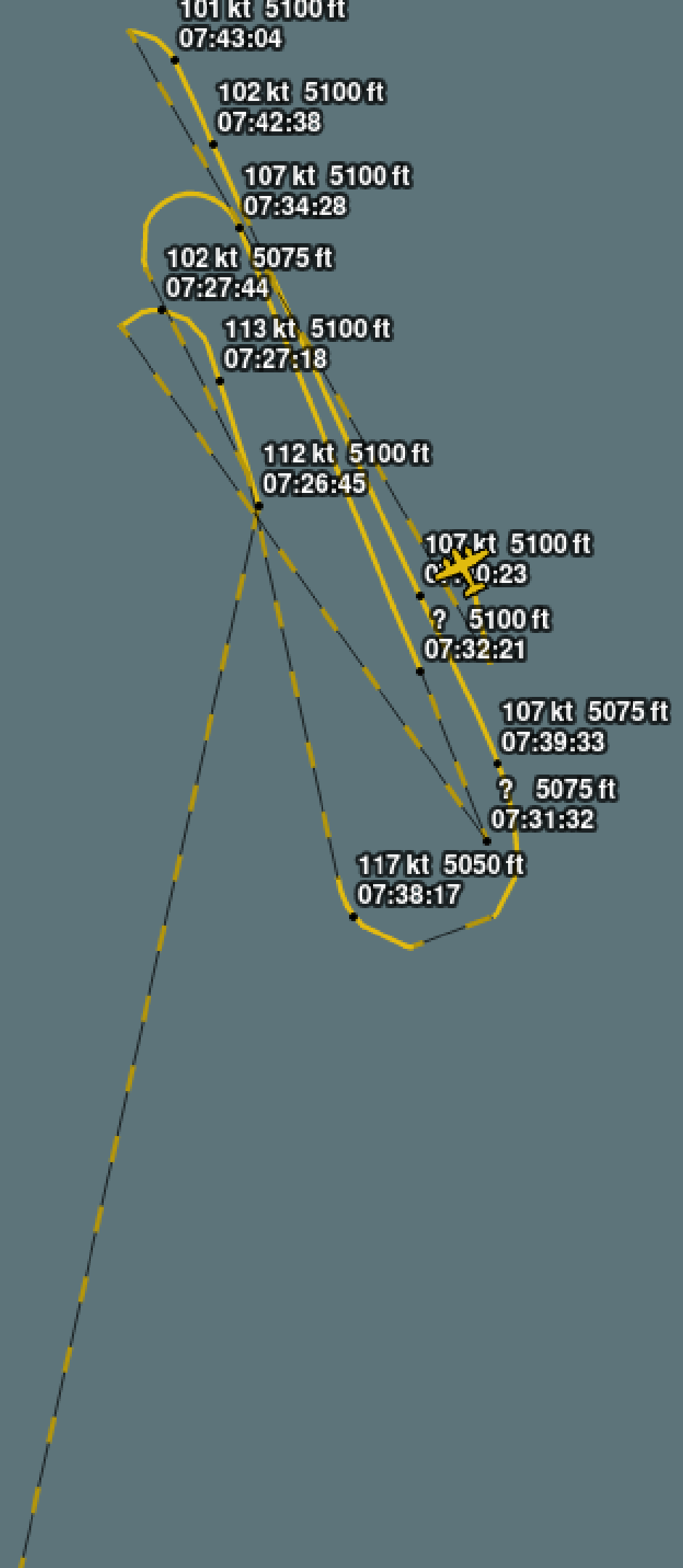
Groundspeed: 111 kt
Baro. Altitude: 5100 ft
WGS84 altitude: 5550 ft
Vert. Rate: -128 ft/min
Track: 332.5°
Pos.: 34.141°, 16.337°
Distance: n/a

SIGNAL

Source: ADS-B
RSSI: -21.3
Msg. Rate: 0.0
Receivers: 1
Last Pos.: 29 min
Last Seen: 29 min

FMS SEL

Sel. Alt: 4000 ft





i can see that you are approaching the distress
case

Call to Benghazi

The call

7/26/2023 3:53:42 vormittags

DIAMANTE- AMRT

NEW VENTURE

MSC ROC

MOREA

FAITH

G-WKTI

BEKS BEBEK

MSC MARIA CLARA

ANWAAR LIBYA

OSLO WAVE 3

CIELO DI ULSAN

BRITTA K

BLUE BEAD

VALERIO

MSC AZURIT F

CMA CGM PARANAGUA
POTUO
KAN 2


ARIN

Image Landsat / Copernicus
Data SIO, NOAA, U.S. Navy, NGA, GEBCO

Google Earth


TAREQ BIN ZEYAD
INCIDENT - JULY 26TH, 2023

L



TAREQ BIN ZEYAD
INCIDENT - AUGUST 2ND, 2023

L





28,427

MISSING MIGRANTS

RECORDED IN MEDITERRANEAN (SINCE 2014)



TikTok
@user7816148605348



Thank you!